

Please visit our GIS mapping site at <https://gisweb.birminghamal.gov> to zoom in and view more details.



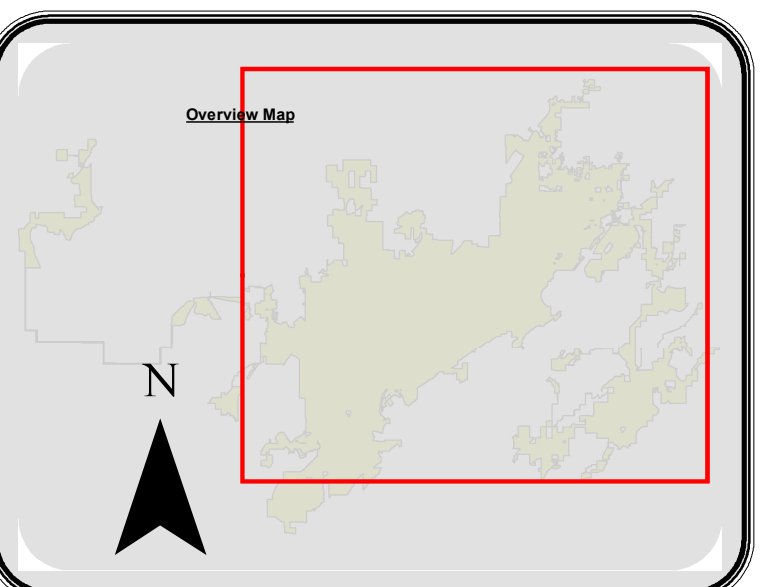

City of Birmingham Flood Hazard Map

Legend

- Waterbody
- Limited Access
- Ramp
- Highway
- Arterial
- Local Road

Flood Zones

- Floodway
- 100 Year Flood
- 500 Year Flood
- City of Birmingham

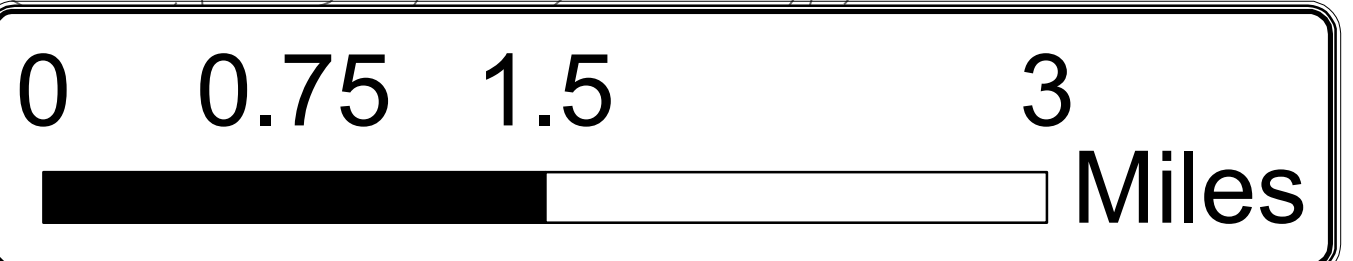


Map Prepared by City of Birmingham GIS Division



This map was prepared for graphic representation and is not to be used for conveyance. Any use of this map for such purposes shall be at the sole risk of the person or entity using it. The City of Birmingham makes no warranty, expressed or implied, as to the accuracy of the information represented herein.

Birmingham Online Mapping
Internet (Public Access)
<https://gisweb.birminghamal.gov/>



J:\Pathname\path\name\maps\mapname.mxd