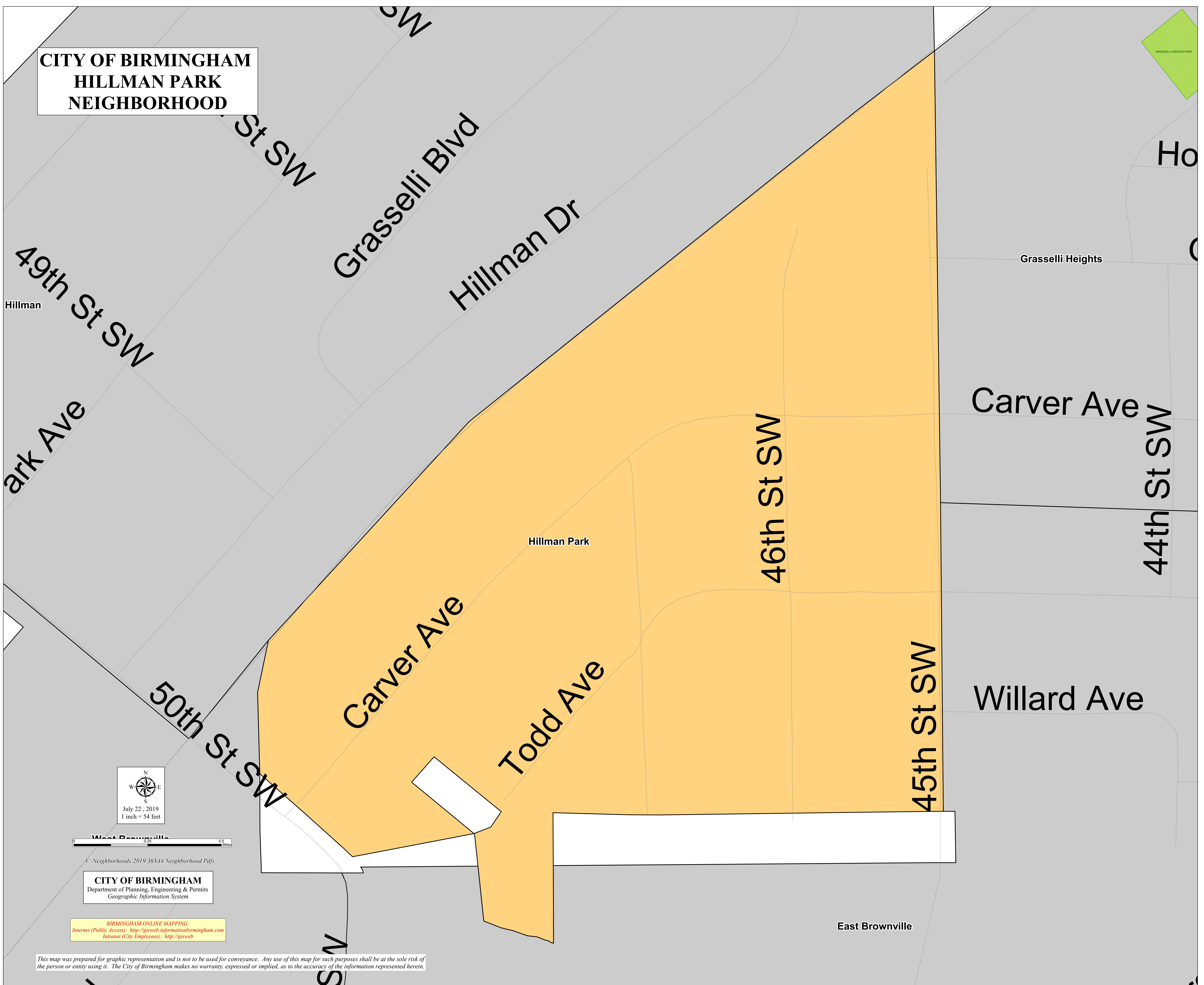


**CITY OF BIRMINGHAM  
HILLMAN PARK  
NEIGHBORHOOD**



Hillman

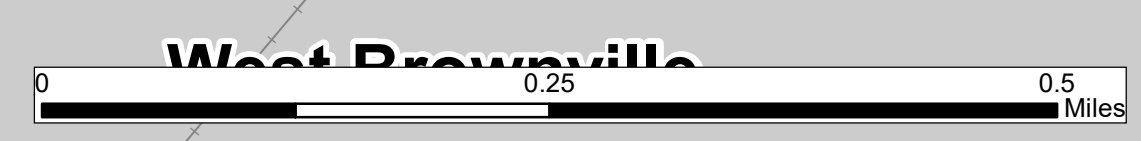
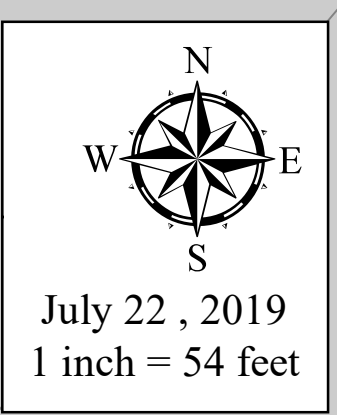
Grasselli Heights

Ho

C

Hillman Park

East Brownville



\\Neighborhoods\2019\_36X44\_Neighborhood\_Pdfs

**CITY OF BIRMINGHAM**  
Department of Planning, Engineering & Permits  
Geographic Information System

**BIRMINGHAM ONLINE MAPPING:**  
Internet (Public Access): <http://gisweb.informationbirmingham.com>  
Intranet (City Employees): <http://gisweb>

*This map was prepared for graphic representation and is not to be used for conveyance. Any use of this map for such purposes shall be at the sole risk of the person or entity using it. The City of Birmingham makes no warranty, expressed or implied, as to the accuracy of the information represented herein.*