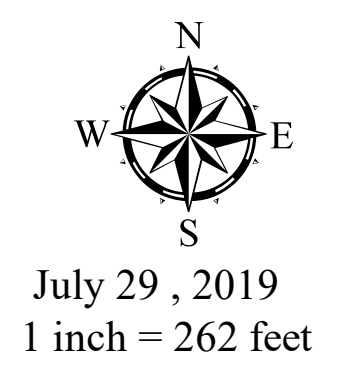
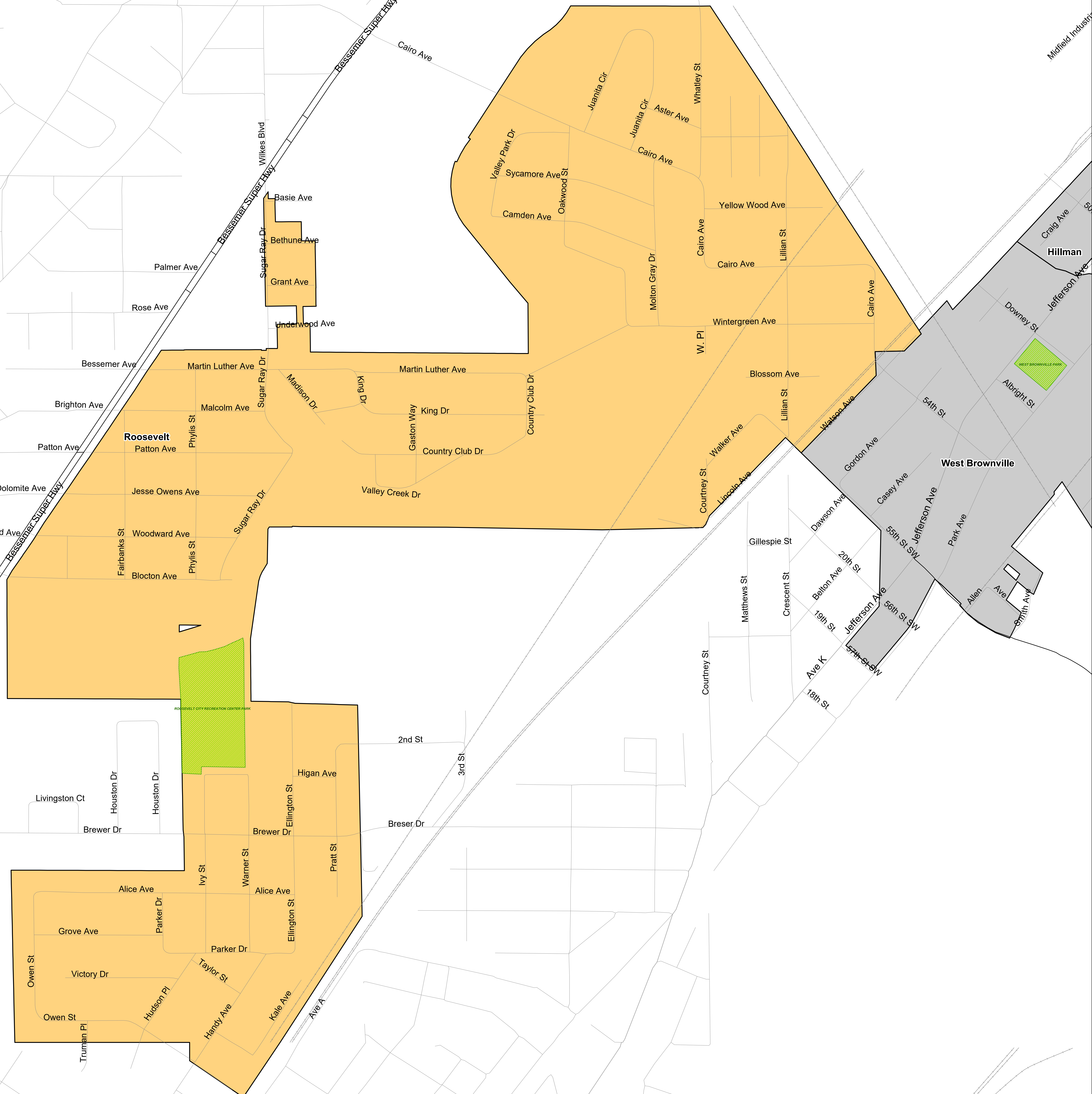
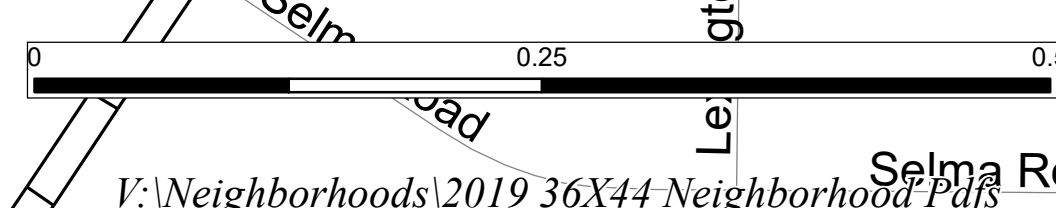


CITY OF BIRMINGHAM ROOSEVELT NEIGHBORHOOD



July 29, 2019
1 inch = 262 feet



CITY OF BIRMINGHAM
Department of Planning, Engineering & Permits
Geographic Information System

BIRMINGHAM ONLINE MAPPING:
Internet (Public Access): <http://gisweb.informationbirmingham.com>
Intranet (City Employees): <http://gisweb>

This map was prepared for graphic representation and is not to be used for conveyance. Any use of this map for such purposes shall be at the sole risk of the person or entity using it. The City of Birmingham makes no warranty, expressed or implied, as to the accuracy of the information represented herein.